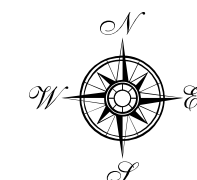


CITY OF BATAVIA

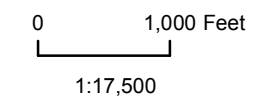
BATAVIA
OPPORTUNITY AREA
NOMINATION STUDY



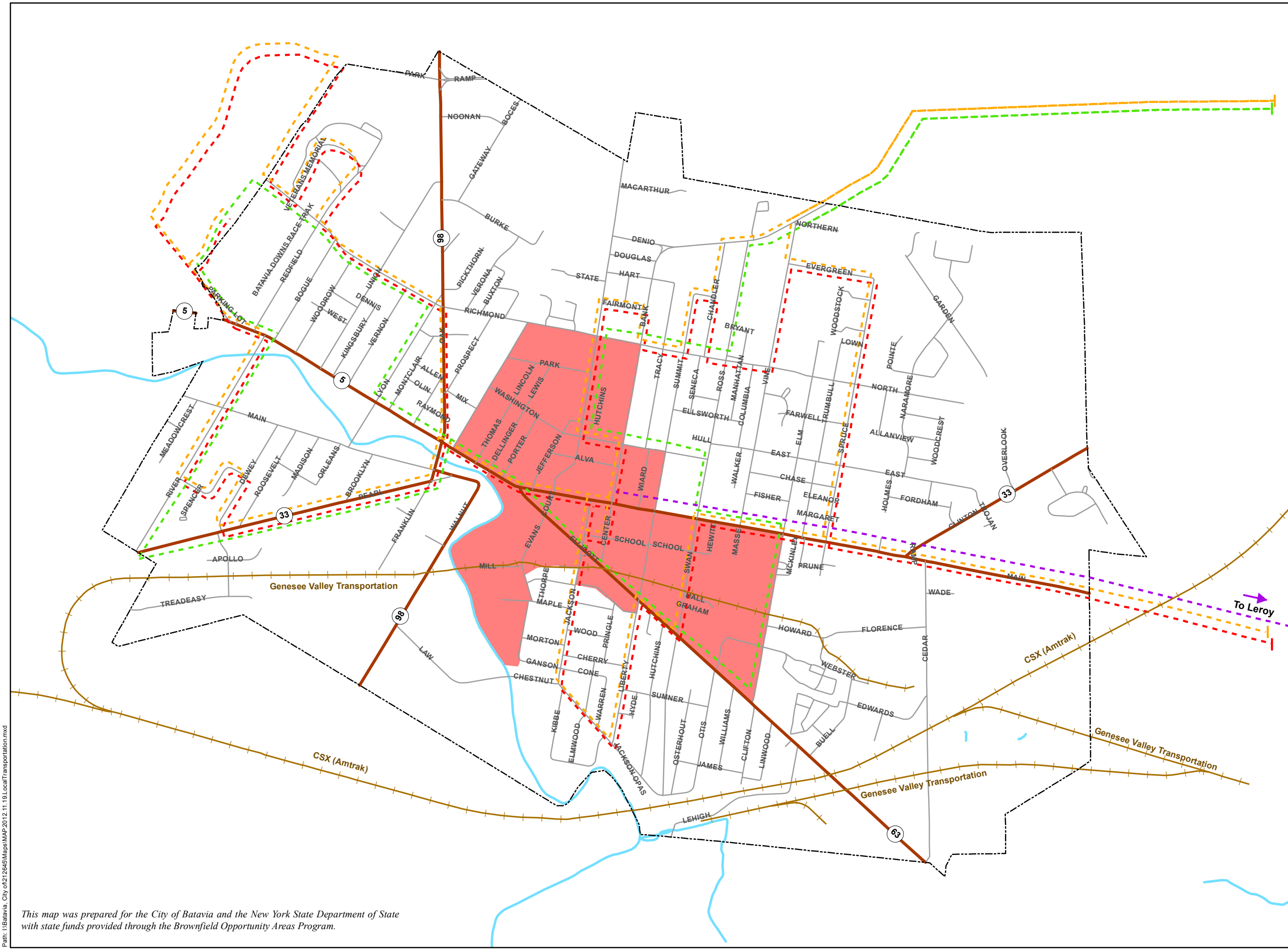
Local
Transportation Systems

- BOA Nomination Study Area
- City of Batavia Boundary
- Tonawanda Creek
- Roads**
- Local Road
- State Highway
- Railroad**
- Railroad
- Public Transit**
- Batavia Bus Service
- Route 1
- Route 2
- Route 3 - GCC Express
- Route 4 - Batavia to LeRoy

Sources:
1. Original BOA Shapefile - Edited by LaBella to reflect steering committee revisions
2. Municipal Boundary: Census Data Shapefile
3. Tonawanda Creek: TIGERLine Database
4. Roads: Census Data Shapefile
5. Railroads: Compilation of TIGERLine Database, Genesee County Shapefile, and knowledge of the area
6. Public Transit: Digitized from the RGRTA's Batavia Bus Service route map found online - routes are purposefully offset from road for display purposes



Labella Project No:
212645



Path: I:\Batavia_City\0212645\Maps\MAP.2012.11.19\LocalTransportation.mxd

This map was prepared for the City of Batavia and the New York State Department of State with state funds provided through the Brownfield Opportunity Areas Program.